


2005 York Region Construction Update

York Region: Working for you

York Region is one of the fastest growing municipalities in Canada with an estimated 35,000 new residents every year.

To enhance services for both new and established residents and businesses, York Region is making one of the largest capital infrastructure investments in its 34-year history, with \$577 million dedicated to major infrastructure improvements and expansion.

The following is an overview of major roads, water and wastewater projects across York Region.



York Region road projects

Current road construction projects

Gamble Sideroad - Bathurst Street to Yonge Street
Road reconstruction

Bayview Avenue - Wellington Street to Mulock Drive
Road widening to four lanes with a continuous centre left turn lane

Dufferin Street - Rutherford Road to Major Mackenzie Drive
Road widening to four lanes with a continuous centre left turn lane

Islington Avenue - Rutherford Road to Major Mackenzie Drive
Road widening to four lanes


Langstaff Road - Islington Avenue to Weston Road
Road widening to four lanes

Major Mackenzie Drive - McCowan Road to Highway 48
Road widening to four lanes

Rutherford Road - Highway 27 to Highway 50
Road widening to four lanes in conjunction with a new watermain

St. John's Sideroad - Yonge Street to Bayview Avenue
Road widening to four lanes

Teston Road - 550 metres west of Jane Street to Keele Street
Road widening to four lanes in conjunction with a new watermain



Road construction projects beginning July/August

Major Mackenzie Drive - Kennedy Road to McCowan Road
Road widening to four lanes

Markham Bypass - Phase III - Highway 7 to 16th Avenue
Construction of a new four-lane road

Warden Avenue - Highway 407 to Apple Creek Boulevard
Road widening to six lanes



Need more information on York Region's long-term capital roads, water and wastewater projects?

Visit our maps section located on our Web site at www.york.ca and click on Maps, then York Atlas, then Infrastructure.

Road construction projects beginning Fall 2005

Teston Road - Weston Road to Jane Street, including Highway 400 interchange
Road widening to four lanes


Weston Road - Major Mackenzie Drive to Teston Road
Road widening to four lanes with a continuous centre left turn lane

Warden Avenue - McPherson Road to Highway 407
Road widening from four to six lanes

Bathurst Street - King Road to Wellington Street
Road widening to four lanes

19th Avenue - Yonge Street to Leslie Street
Road reconstruction

Did you know?



- York Region is responsible for more than 3,300 lane-kilometres of roads, and operates a 24-hour dispatch service for road repairs, such as potholes.
- In 2004, York Region replaced all of its traffic signals with energy-efficient, high-visibility LED traffic signals.

York Region's Primary Businesses Include:

Transit - Regional Roads - Garbage Disposal and Diversion - Water Supply - Water and Wastewater Treatment - Emergency Medical Services
Long Term Care - Public Health Services - Social Assistance - Family and Children's Services - Housing and Residential Services
Planning and Development Services - Police Services

For more information, please contact York Region Corporate Communications at 905 830-4444 Ext. 1234 (toll free at 1-877-464-9675) or e-mail: info@york.ca