

QUICK LUBE SERVICE

featuring
Quaker State Oil and FRAM oil filters.



Brian's Auto Repairs & Tire Centre
is pleased to announce that we
are now the authorized
dealer of

GOOD YEAR Tires


for the surrounding area. As
time passes please stay tuned
for more announcements.

Brian's

Auto Repairs & Tire Centre
For all Your Auto Needs!

390 Ontario St. N. Unit #1, Milton
HOURS: Mon. - Fri. 7-6, Sat. 8-12 except long weekends

875-1522



Halton's riskiest place to drive is in Milton

By KAREN SMITH

The Champion

Milton motorists are at more risk of being involved in a serious car crash than drivers in Halton's three other municipalities, police statistics show.

The town's rate of fatal collisions based on 100,000 citizens was 18.6 last year — more than doubling Halton Hills, which had a rate of 6.8.

Burlington had a rate of 4.3 crashes in which people died per 100,000 residents while Oakville had the lowest rating of 1.5. None of the figures include fatalities on highways.

Police concerned

Halton Regional Police are seriously concerned about Milton's numbers, said Staff Sgt. Roy Smith.

"That's a disturbing number of fatalities for such a small area," he said. "Halton is higher than the national average."

A chart outlining 29 fatal crashes in north Halton from 1993 to 1997 shows collisions occurred primarily on rural roads, where speed is usually a factor, said Halton police spokesperson Sgt. Frank Phillips.

Staff Sgt. Smith said it's hard to nail down the reason for Milton's high accident rate per population.

Some intersections have been the site of repeat collisions, Staff Sgt. Smith said, but "just because you put a traffic light there it doesn't make it a safer place."

• see NUMBER on page 17




Photo by GRAHAM PAINE

Halton Regional Police Constable Bill Glennie operates a hand held radar unit in Milton, which has been targeted as a trouble spot for fatal car crashes. Speeding on rural roads has a lot to do with the deaths, police say.

THE CORPORATION OF THE TOWN OF MILTON

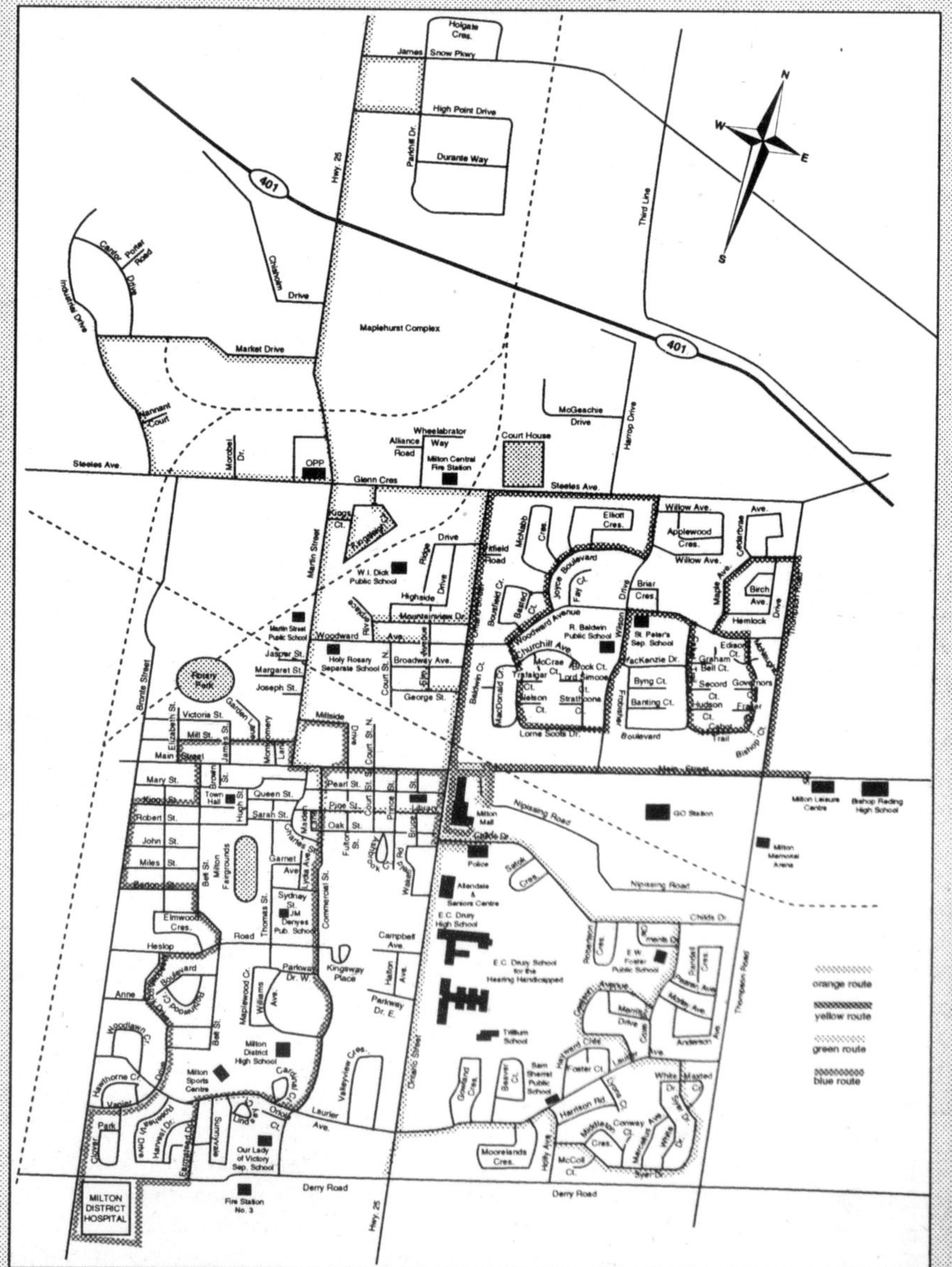


Milton Transit will be reverting to the original Four Coloured Routes effective September 1st, 1998. Please note enhancement to Orange Route now includes Market Drive to Industrial Drive. An additional stop has been added on Childs Drive (across from the Police Station) to the Orange, Blue and Yellow Routes.

MILTON IS NOW
ON-LINE
<http://www.town.milton.on.ca>

MILTON TRANSIT
Yours for the Taking...

BLUE ROUTE (SOUTH WEST) Starts at 7:15 a.m. from Mall	YELLOW ROUTE (NORTH EAST) Starts at 7:45 a.m. from Mall	GREEN ROUTE (SOUTH EAST) Starts at 7:15 a.m. from Mall	ORANGE ROUTE (NORTH WEST) Starts at 6:45 a.m. from Mall
MILTON MALL :15	MILTON MALL :45	MILTON MALL :15	Milton Mall :45
Childs Dr. (across from Police Station) :16	Childs Dr. (across from Police Station) :46	Childs Dr. at Satok Cres. :16	Childs Dr. (across from Police Station) :46
Main St. -West of Ontario St. :18	Ontario St. opposite George St. :47	Childs Dr. at Robertson Cres. :17	Pine St. (at Library) :46
Main St. at Court St. :19	Ontario St. opposite Mountainview Dr. :47	Childs Dr. at Clements Dr. :17	Pine St. at Fulton St. :46
Carriage Square :20	Ontario St. at Pitfield Rd. :48	Childs Dr. at Coxe Blvd. :18	Commercial St. at Pine St. :47
Mill St. at James St. :21	Steeles Ave. opposite Provincial Bldg. :50	Coxe Blvd. opposite Pearen Ave. :19	Commercial St. at Pearl St. :47
Elizabeth St. at Main St. :21	Steeles Ave. at Harrop Dr. :51	Coulson Ave. :19	Carriage Square :48
King St. at Bell St. :23	Wilson Dr. opposite Willow Ave. :52	Laurier Ave. at Coulson Ave. :22	Millside Dr. at Martin St. :48
King St. at Bronte St. :24	Joyce Blvd. at Wilson Dr. :53	Laurier Ave. at Syer Dr. :22	Martin St. at Woodward Ave. :51
Bronte St. opposite Miles St. :24	Joyce Blvd. at Elliott Cres. :53	Syer Dr. at Maxted Cres. :23	Martin St. at Steeles Ave. :53
Barton St. at Bronte St. :25	Joyce Blvd. at McNabb Cres. :54	Syer Dr. at White Dr. :24	High Point Dr. at Parkhill Dr. :56
Barton St. at Bell St. :25	Joyce Blvd. at Woodward Ave. :54	Syer Dr. at Conway Cr. :24	Chalet Restaurant :57
Bell St. at Heslop Rd. :26	Woodward Ave. at Lorne Scots Dr. :55	Syer Dr. at Middleton Cres. :25	Hwy 25 at Chisholm Dr. :00
Elmwood Cres. at Heslop Rd. :26	Lorne Scots Dr. at Macdonald Cres. (N) :56	Syer Dr. at Holly Ave. :26	Hwy 25 at Market Dr. :00
Meadowbrook Dr. at Anne St. :27	Lorne Scots Dr. opposite Trafalgar Cr. :56	Laurier Ave. opposite Moorelands Cres. :27	Market Dr. at Industrial Dr. :01
White Oaks Plaza :28	Lorne Scots Dr. at Macdonald Cres. (S) :56	Laurier Ave. at Beaver Cr. :27	Industrial Dr. at Steeles Ave. :02
Vanier Dr. at Bell St. :28	Wilson Dr. :56	Laurier Ave. at Ontario St. :29	King's Court Cres. at Kingsleigh Cr. :04
Vanier Dr. at Laurier Ave. :29	School :57	Southview Mall :30	Kingsleigh Court :05
Vanier Dr. at Bronte St. :29	Wilson Dr. at Woodward Ave. :57	Ontario St. North of Laurier Ave. :32	Glenn Cres. at Steeles Ave. :06
Milton District Hospital :30	Woodward Ave. at Cabot Trail (W) :58	Ontario St. opposite Campbell Ave. :32	Steeles Ave. at Wheelabrator Way :07
Farmstead Dr. at Roseheath Dr. :31	Cabot Trail at Mackenzie Dr. :58	E.C. Drury High School :33	Ontario St. at Steeles Ave. :07
Farmstead Dr. at Laurier Ave. :32	Cabot Trail at Frohisher Blvd. :59	Ontario St. at Childs Dr. :33	Ontario St. opposite Pitfield Rd. :08
Laurier Ave. at Sunnyvale Cres. :32	Cabot Trail at Bishop Cr. :00	Milton Mall :34	Mountainview Dr. at Ontario St. :08
Laurier Ave. at Commercial St. :33	Cabot Trail opposite Governors Cr. :00		Mountainview Dr. at Highside Dr. :09
Commercial St. at Williams Ave. :34	Cabot Trail at Woodward Ave. (E.) :01		Riverplace Cres. at Woodward Ave. :09
Commercial St. at Parkway Dr. :35	Maple Ave. opposite Cedarbrae Ave. :01		Elm St. at Broadway Ave. :10
Commercial St. at Heslop Rd. :35	Leisure Centre :04		Elm St. at Broadway Ave. :10
Commercial St. opposite Sydney St. :36	Main St. at Wilson Dr. :06		Elm St. at George St. :10
Commercial St. opposite Charles St. :37	Main St. East of Railway :06		George St. at Ontario St. :11
Commercial St. at Pine St. :38	Milton Mall :08		Milton Mall :13
Commercial St. at Pearl St. :38			
Carriage Square :39			
Millside Drive :39			
Millside Dr. at Main St. :40			
Main St. at Bruce St. :40			
Milton Mall :42			
Last run leaves Mall at 4:15 p.m.	Last run leaves Mall at 4:45 p.m.	Last run leaves Mall at 5:15 p.m.	Last run leaves Mall at 4:45 p.m.



OPERATING HOURS

MONDAY - FRIDAY
Yellow Route - First run begins at 7:45 a.m. and the last run begins at 4:45 p.m.
Blue Route - First run begins at 7:15 a.m. and the last run begins at 4:15 p.m.
SATURDAY
First run begins at 10:15 a.m. and the last run begins at 2:45 p.m.
THERE IS NO BUS SERVICE ON SUNDAY OR STATUTORY HOLIDAYS

TRANSIT FARES

Effective September 30th, 1996
Adults \$1.50 or 10/\$13.00 or 40/\$44.00
Seniors \$1.50 or 10/\$10.00 or 40/\$30.00
Seniors FREE ON WEDNESDAYS
Students \$1.50 or 10/\$12.00 or 40/\$40.00
Children 5 years and under FREE
C.N.I.B. with Card - FREE