



# ... Air...

Acton, Georgetown and Milton take on a winging through the air. Subdivisions as open paths and downtown cores as photographed by Steven Dills, piloted by me North Halton aerial perspectives on the air are segments. Try to orient


(Staff photos by Steven Dills)



 **DORSET PARK SUBDIVISION** in the north-east corner of Milton was launched two years ago and the first phase, approximately 450 single family homes, was completed last year. This year phase two has begun and it will include over 700 more homes plus townhouses. The development is bounded by Ontario St., Steeles Ave., Thompson Rd. and Derry Rd., Ontario St. is shown in the upper right corner of this photo, with Steeles Ave. in the foreground.

 **KINGHAM HILL ESTATES** town houses and the Beardmore plant take up most of the foreground of this aerial shot of the west end of Acton. Highway 25 on its way from Milton to a junction with Highway 24 at Ospringle cuts through the centre of the picture while Prospect Park and the Lakeview Subdivision can be seen in the upper left of the photo. The community's business section and industrial park are upper right.

RE, a  
beside  
1975.  
main  
al and  
n dor-  
of the

 **COGNIZE THIS VIEW OF Georgetown?** Land-  
ks include the Chapel St. school, MainSt. busi-  
section, CN tracks, Highway 7's route through  
rgetown, the arena and housing subdivisions.

